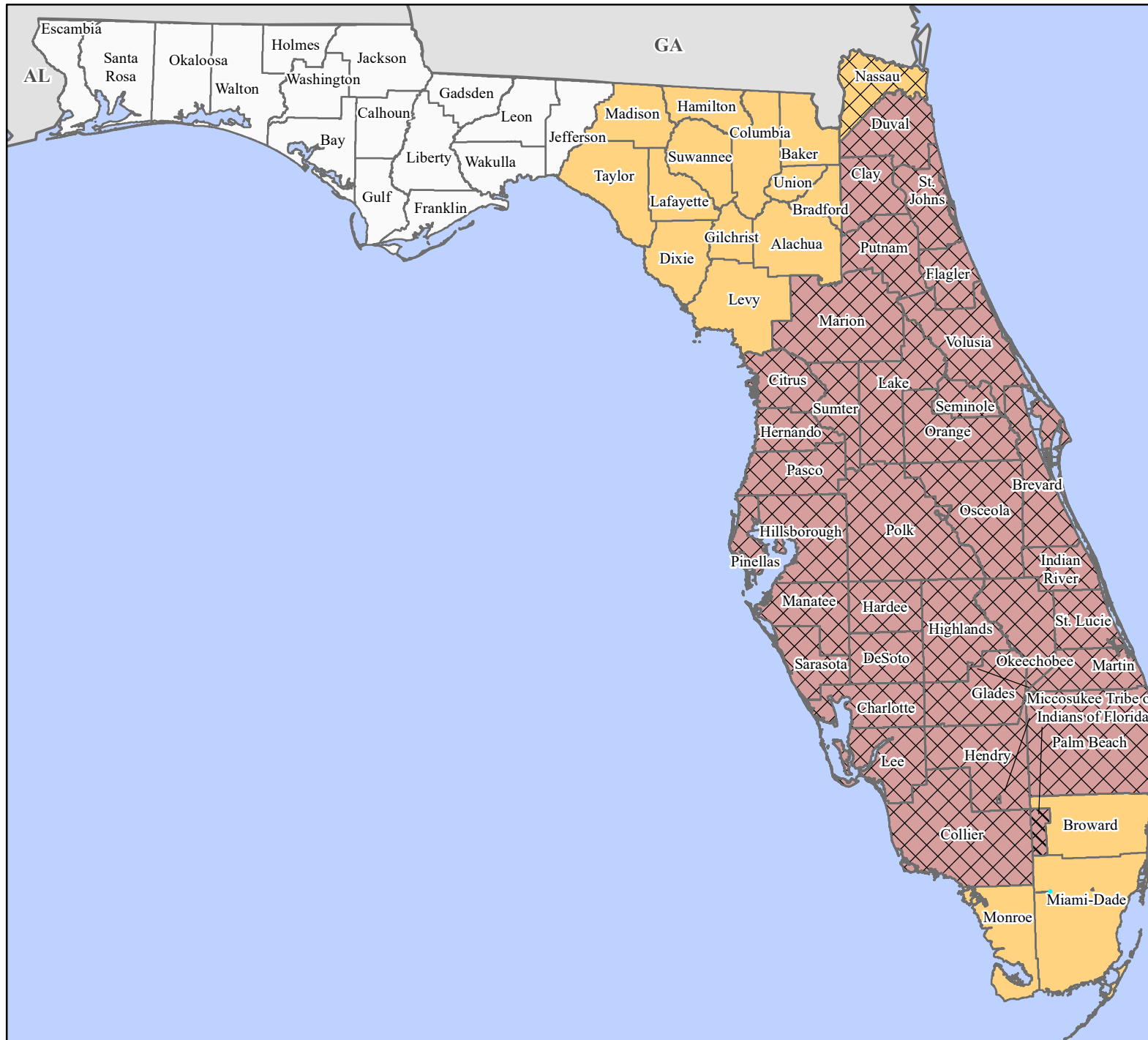


FEMA-4834-DR, Florida Disaster Declaration as of 11/04/2024



FEMA



Data Layer/Map Description:

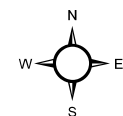
The types of assistance that have been designated for selected areas in the State of Florida.

All areas in the State of Florida are eligible to apply for assistance under the Hazard Mitigation Grant Program.

Additional designations may be made at a later date if requested by the state and warranted by the results of further damage assessments.

Designated Counties and Tribal Areas

- No Designation
- Public Assistance (Category B)
- Public Assistance (Categories A - G)
- Individual Assistance and Public Assistance (Categories A - G)



0 20 40 60 80
Miles

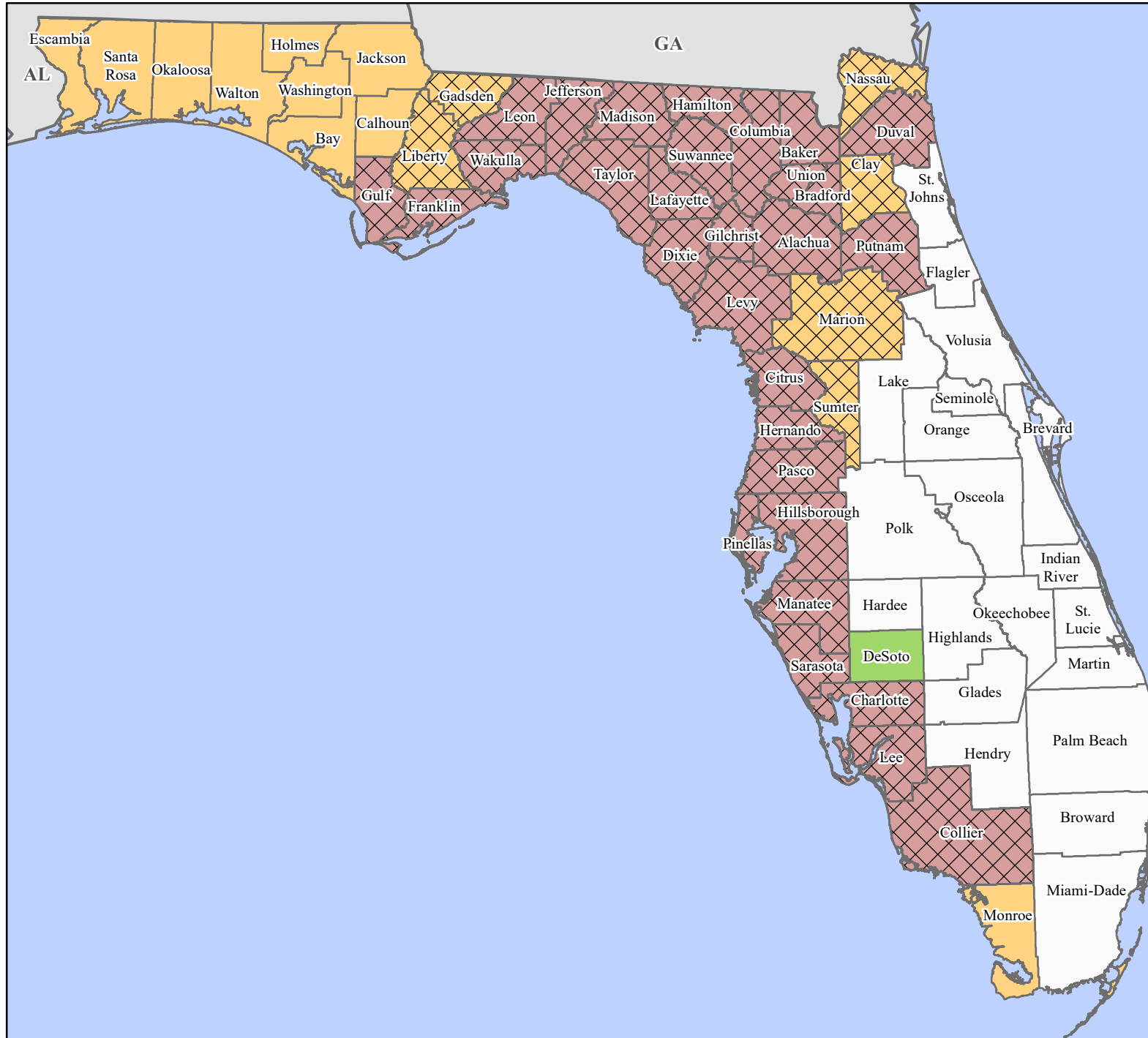
Data Sources:

FEMA, ESRI;
Initial Declaration: 10/11/2024
Disaster Federal Registry Notice:
Amendment #5: 11/04/2024
Datum: North American 1983
Projection: Lambert Conformal Conic

FEMA-4828-DR, Florida Disaster Declaration as of 11/22/2024



FEMA



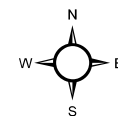
Data Layer/Map Description:

The types of assistance that have been designated for selected areas in the State of Florida.

All areas in the State of Florida are eligible to apply for assistance under the Hazard Mitigation Grant Program.

Designated Counties

- No Designation
- Individual Assistance
- Individual Assistance and Public Assistance (Categories A - G)
- Public Assistance (Category B)
- Public Assistance (Categories A - G)



0 20 40 60 80
Miles

Data Sources:

FEMA, ESRI;
Initial Declaration: 09/28/2024
Disaster Federal Registry Notice:
Amendment #12: 11/22/2024
Datum: North American 1983
Projection: Lambert Conformal Conic